


Wide passages, deep where river. There  
 is one large boulder chowk to be followed  
 at stream level. Then got to another  
 choke filled with small very loose  
 rocks. Could not find a way through.  
 Lynn and I went back and started  
 surveying downstream from the first  
 choke. Dave tried to find a way over  
 the top. Dave gave up and Dinahus  
 just as we got to the second point choke.  
 There may be a way over though.  
 Took the bags back through the  
 choke.



(2)


Places to look for the 'Way On' :- (maybe)

1. Above the perforation before our 1st dome there is a climb up into a ledge. This may lead in large passage sloping over the dome. (or not).

2. The Terminal dome.

Just above shore the water sinks on the L is a slide over a boulder and down into a low crack. This appears to end after about 10m in a choke of hand sized cobbles. Big draught.

3. Above the last pool on the L looking down stream there is a small side passage / rift. Following this goes to a tight descending corkscrew with hammerable flakes on the wall. Above the corkscrew is a fist sized hole up into blackness. Draught's well and you can hear the stream.



NB Terminal Choke has a stream running through it. This, together with the small size of the material makes it VERY UNSTABLE!

YOU HAVE BEEN WARNED.

P.S. if there is an inlet on the L at the start of the 1st choke - the job goes to high areas

P.P.S. We found the stone.

Another possible way over 1<sup>st</sup> boulder choke.

Masses of boulders in very high muddy rift above. Bound to be complex & unpleasant connection if choke was explored forwards & backwards at high level hopefully meeting in middle.

Frid 14<sup>th</sup>

Quote: 'Don't ever put a donkeys dick in your mouth'. [D. Hetherington].

## Camp 3

Team, Dave Horsey, Stuart, Su Yong,  
Andy Cubie, Dave M., Trestyn.

15/7/89

Descended the cave with help from Dintz. He went out with the exiting campers (who were not pleased). We found our job was to push one totally unspectable boulder choke and find a route over the top of another choke. Oh what fun!!

We had a slow trip down the streamway as only I (Dave H) knew the way to walking on water. From there we followed a traverse line into Mr Jones.

However none of us had ever been to the camp, so where the hell is it!!

Earin had mentioned that there was a small inlet from which the camp gets its water and I was not opposed to explore it. Well whilst I was walking

and Mr Jones I found this broad border slope. Headed down to this end and found a small stream which enters camp.

Tedyn heard no shouting and came into camp from a totally different route. He however found that the inlet comes from a waterfall down on a river.

Fudge knows where the way on is. Is the big stream near camp the main 2/7 streamway. Has Mr Jones been explored. Altho we seemed to be able to walk all over it without seeing signs of anyone else.

16/7/89

Left camp after breakfast at between 10-30 & 11 am. Found the route to the stream no probs. Found our way to the rope up into Althet the Horrible & then to a really itty bolt on the way down.

(16)

I replaced this on the way back. Eventually found the 1st choke. Split into two Testyn & Dave M went through the choke at ~~stream~~ level the rest tried to find a way over the top. All the climbs were impossible iffy & very very loose. Several routes were tried & both me, ~~Sev~~ long & Stuart got part way up climbs before bottling out. Eventually we decided to chis up above the highest butt at the peridote. Then we wall to the other. I placed a bolt as high as I could on the wall. Then Stuart hung from this & through a rope over a massive piece of choss. Belaying one side of the rope to the bolt Stuart pushed up the other side. At the choss he placed a bolt before continuing to the top. The

draught was located in a passage at the top, but running short of time we returned to camp. Arrived back at camp at 10-30 pm.

Dave

17/7/84

Split into two parties.

Dave H. & Stuart went to do the climb from yesterday while the rest went to survey though the slope at stream level.

I went up the pitch remembering it as I went, taking up an extra 5m of rope. Stuart chopped the rope at the bottom & then we both headed off along the passage at the top.

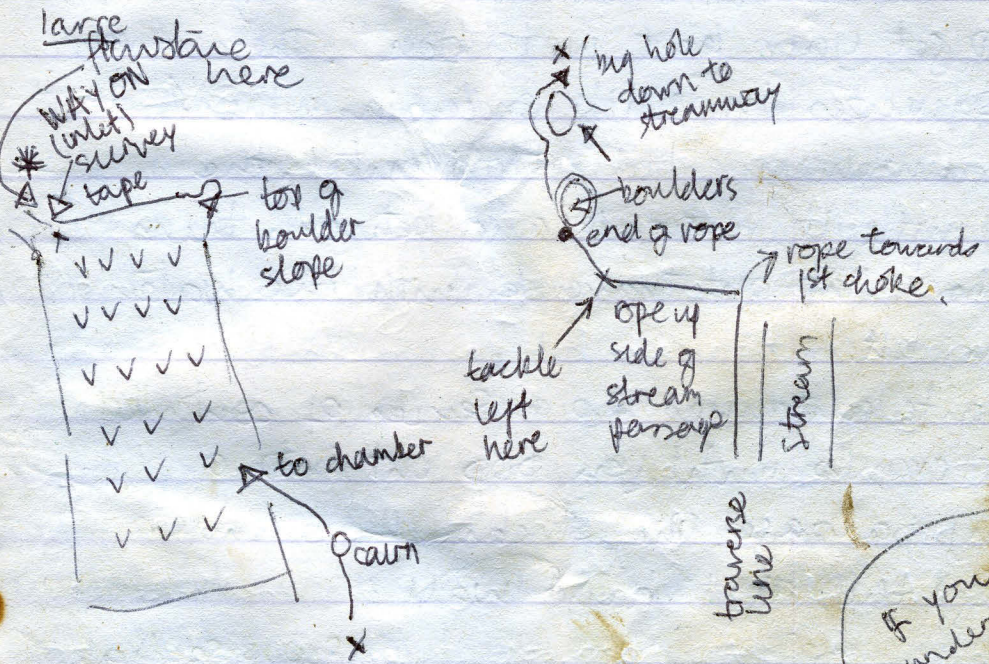
From the top of the pitch we climbed around a hole in the floor (down to where the cairn in the middle of the stream is. Then you climb up



where we built a cairn. This emerges  
 into a massive boulder chamber  
 nearly as big as Mt Jones. Climbing  
 up a 70° cherty boulder slope  
 about half way up is a hole on  
 the right which is about 40m down  
 into what looked like a chamber. We  
 continued up the boulders doing some  
 heavy climbs till on the left we  
 got a hole with a drop down for  
 20m and the sound of an inlet  
 coming in. We set up a cairn here  
 as a survey station & started surveying.  
 However our lights weren't working  
 & we couldn't find the route down.  
 So we headed straight back down leaving  
 the tape at the top of the chamber,  
 planning on returning to survey. However  
 we ran out of time.  
 This looks like it is the way in!!



We have left: ① tape, at top of boulder chamber, ② rigging gear & <sup>a captain's bag</sup> bag rope, at top of up pitch ③ tapes, short wire, anchors & wedges in tackle bag at beginning of 1st choke. ④ Small amount co-bide on the traverse in single BDH.



go up RH side of chamber and at about 3/4 height traverse across. We think way on is in top LH corner of chamber. It will require rigging


If you understand this it's a miracle!



Iestyn & Dave M went pushing boulder chokes

We started at the Dorrans cairn and followed the stream past (& over) some big boulders in the passage until it gets very low and grovelly. When the stream becomes visible, and it seems that you will have to get your feet wet, don't. There are two squeezes in quick succession: the first is passed with your body horizontal, the second with it vertical, and between them is a short flat-out traverse with the water on your left.

The route continues as a series of contorted flat out crawls until you pop out into a bouldery passage. The stream flows under (& along) the right hand wall:



cross section  
looking downstream.

Passage is 16m long, ends in a short dumb up, followed by a <sup>crossing</sup> ~~beard~~ from